



 Southern Brown Bandicoot area
 Assessed Land Units
Fire Severity
 Unburned area
 Partially burned area

**Partially burned area and Unburned area
 for site-specific operating conditions for
 YAMBULLA State Forest
 compartment 345A & 350A**

Copyright of Department of Planning Industry and Environment.
 This map is not guaranteed to be free from error or omission. The Department and its employees disclaim liability for any act done on the information in the map and any consequences of such acts or omissions.


 Coordinate System: GDA 1994 NSW Lambert

