







-  Compartment
- Forest Type**
-  Forest type 147
-  Forest type 148
- Fire Severity**
-  Unburned area
-  Partially burned area

**Partially burned area and Unburned area
for site-specific operating conditions for
BAGO State Forest
compartment 5A**



Copyright of Department of Planning Industry and Environment.
This map is not guaranteed to be free from error or omission. The Department and its employees disclaim liability for any act done on the information in the map and any consequences of such acts or omissions.