





-  Compartments
-  Non-Approved harvest area
- Fire Severity**
-  Unburned area
-  Partially burned area

**Partially burned area and Unburned area
for site-specific operating conditions for
COLLOBATTI State Forest
compartments COL009, COL010,
COL011 and COL012**

Copyright of Department of Planning Industry and Environment.
This map is not guaranteed to be free from error or omission. The Department and its employees disclaim
liability for any act done on the information in the map and any consequences of such acts or omissions.

